

30/09/204

Dear Occupier,

Hunts Grove
Hardwicke
Gloucester

**Re: Highway Surfacing Newsletter
Harrier Way, Hunts Grove**

As site works progress to the final road surfacing this is being phased in order to balance the level of disruption and inconvenience to residents along with seeking to ensure it gets completed in the most efficient manner, but ensuring the safety for all.

Phase 1:

Phase 1 consists of Harrier Way from the school to just short of the crossroads with Lime Tree Avenue and Red Kite Rise.


The works will involve planing of areas of the existing carriageway; excavation of damaged surfacing and culminating in the laying of new tarmac to form the finished surface.



Crest Nicholson South West
Crest House, Lime Kiln Close, Stoke Gifford, Bristol, BS34 8ST
T: 01179 236600

www.crestnicholson.com

A Division of Crest Nicholson Operations Limited
Reg Office: 500 Dashwood Lang Road, Bourne Business Park, Addlestone, Surrey
KT15 2HJ Reg. Number 1168311 England



When?

The first phase of surfacing is proposed for week commencing 14th October for a period of 5-days.

During this period there will be a complete closure of Harrier Way between points B & C shown on the plan above – during much of this time there will need to be restricted access to driveways for those residents who front Harrier Way due to the type of works needing to be undertaken, but the site team will seek to accommodate residents when at all possible. The contractors will also seek to contact these residents directly to explain the work which has to take place.

Access will be maintained between points A & B during the works, but there will be times when traffic management will restrict access to single lanes.

During the closure the diversion route will be signed and will be along Harrier Way past the school and onto Hunts Grove Drive and Marconi Drive.

Unfortunately it will not be possible to allow buses to access Hunts Grove safely and so the bus service will be temporarily stopped – Stagecoach are to confirm if a temporary additional bus stop can be provided along Waterwells Drive.

Phase 2:

Phase 2 consists of Harrier Way from just north of the crossroads with Lime Tree Avenue and Red Kite Rise to the junction with Hunts Grove Drive (but not including Hunts Grove Drive).


The works will involve adjustments to the kerbs near Hunts Grove Drive, planing of areas of the existing carriageway; excavation of damaged surfacing and culminating in the laying of new tarmac to form the finished surface.

Crest Nicholson South West

Crest House, Lime Kiln Close, Stoke Gifford, Bristol, BS34 8ST
T: 01179 236600

www.crestnicholson.com

A Division of Crest Nicholson Operations Limited
Reg Office: 500 Dashwood Lang Road, Bourne Business Park, Addlestone, Surrey
KT15 2HJ Reg. Number 1168311 England





When?


The second phase of surfacing is proposed for early November for a period of 5-days, with precise dates to be confirmed in the coming weeks.

During this period there will be a complete closure of Harrier Way between points D, E & F shown on the plan above – during much of this time there will need to be restricted access to driveways for those residents who front Harrier Way due to the type of works needing to be undertaken, but the site team will seek to accommodate residents when at all possible and will contact these residents directly.

Crest Nicholson South West
Crest House, Lime Kiln Close, Stoke Gifford, Bristol, BS34 8ST
T: 01179 236600

www.crestnicholson.com

A Division of Crest Nicholson Operations Limited
Reg Office: 500 Dashwood Lang Road, Bourne Business Park, Addlestone, Surrey
KT15 2HJ Reg. Number 1168311 England



The closure will also involve the footpaths and it is proposed the diversion for the footpath will be provided from the play area path accessed from Marconi Drive, onto Tawny Close and Red Kite Rise (indicated by the green arrows).

During the closure the diversion route will be signed and will be along Harrier Way past the school and onto Hunts Grove Drive and Marconi Drive.

Unfortunately it will not be possible to allow buses to access Hunts Grove safely and so the bus service will be temporarily stopped – Stagecoach are to confirm if an additional temporary bus stop can be provided along Waterwells Drive.

Phase 3:

Phase 3 consists of the final crossroad section of Harrier Way at the junction of Lime Tree Avenue with Red Kite Rise.


The works will involve planing of areas of the existing carriageway; excavation of damaged surfacing and culminating in the laying of new red tarmac to form the finished surface, along with some localised surfacing works on Lime Tree Avenue.



Crest Nicholson South West
Crest House, Lime Kiln Close, Stoke Gifford, Bristol, BS34 8ST
T: 01179 236600

www.crestnicholson.com

A Division of Crest Nicholson Operations Limited
Reg Office: 500 Dashwood Lang Road, Bourne Business Park, Addlestone, Surrey
KT15 2HJ Reg. Number 1168311 England



When?

The third phase of surfacing is proposed for late November for a period of 4-days, with precise dates to be confirmed.

During this period there will be a complete closure of Harrier Way at point G shown on the plan above (with no access to this point from Lime Tree Avenue or Red Kite Rise).

The closure will also involve the footpaths and diversion routes will be sign posted.

During the closure the diversion route will be signed and will be along Harrier Way past the school and onto Hunts Grove Drive and Marconi Drive, with the exception of residents living on Red Kite Rise and Tawny Close who will still be able to access from Hunts Grove Drive.

Unfortunately it will not be possible to allow buses to access Hunts Grove safely and so the bus service will be temporarily stopped – Stagecoach are to confirm if a temporary bus stop can be provided along Waterwells Drive.

The above dates are subject to change if unforeseen issues arise, but the closures will also be limited or shortened if at all possible, with further updates to be provided as the work progresses. Once the main surfacing work is complete there will still need to be some localised operations, such as white line painting and works to streetlights but these should not require road closures to complete.

Yours sincerely,

Crest Nicholson

Crest Nicholson South West
Crest House, Lime Kiln Close, Stoke Gifford, Bristol, BS34 8ST
T: 01179 236600

www.crestnicholson.com

A Division of Crest Nicholson Operations Limited
Reg Office: 500 Dashwood Lang Road, Bourne Business Park, Addlestone, Surrey
KT15 2HJ Reg. Number 1168311 England

